SID summary from 09/04/22 to 01/05/22

Location

School monitoring South bound traffic (heading Broad Hinton).

Volume of vehicles

The SID counted 16,997 vehicles passing which equates to approx. 773 a day. 59 vehicles went through the SID doing more than 50mph in the 30mph part of the village.

Speeders

20% of vehicles were speeding.

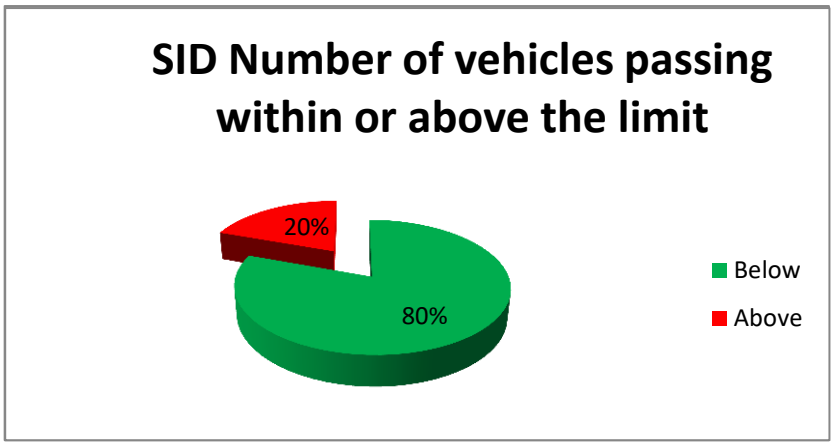

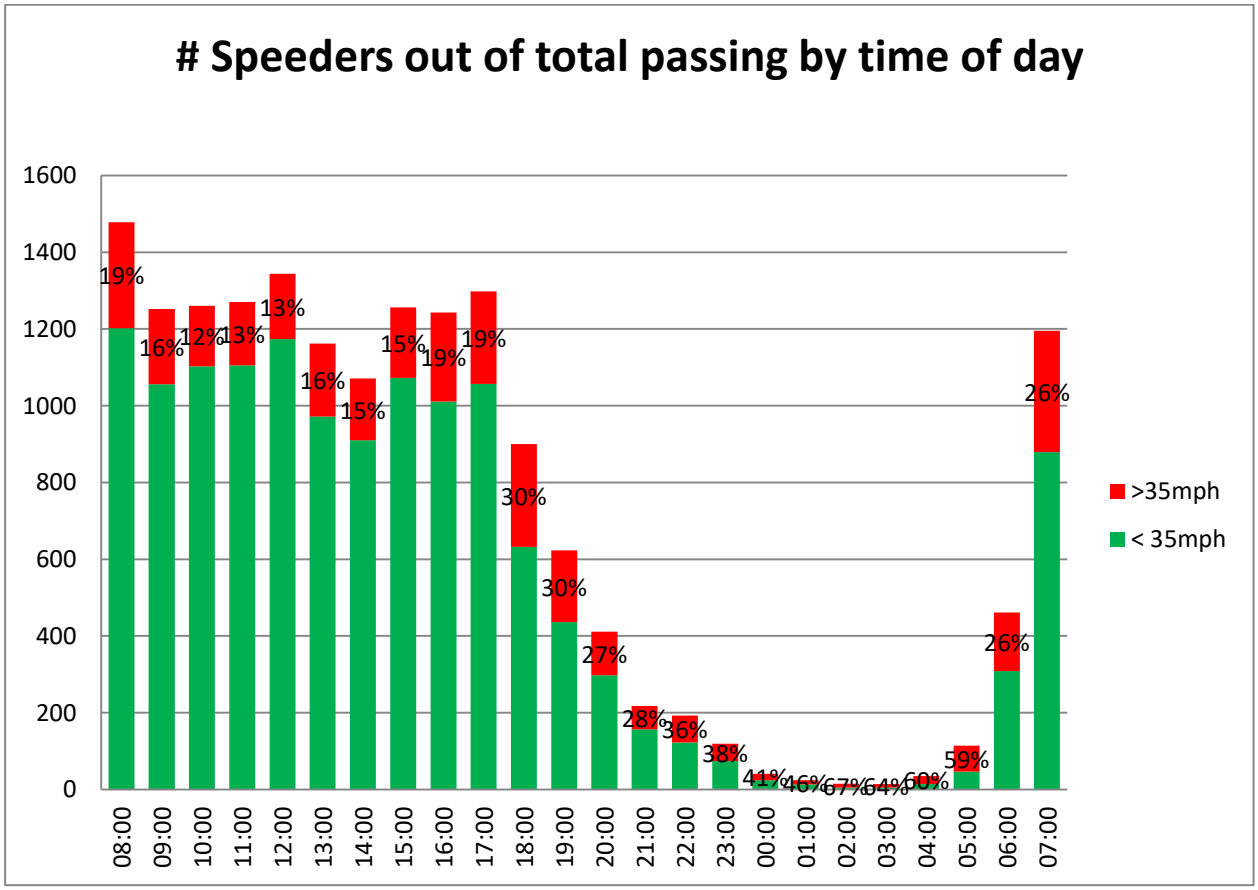

ALL sites to date % speeding:

The table demonstrates the % speeding for all sites to date.

	Travelling	% speeding
Broad acres	South	30%
School	South	19%
Marlborough House	North	10%
Chapel Lane	North	15%
Chapel Lane	South	8%
Broad acres	South	30%
School	South	17%
School	North	14%
Marlborough House	North	8%
Chapel Lane	North	13%
Broad acres	South	31%
School	South	21%
Marlborough House	North	7%
Chapel Lane	North	13%
Broad acres	South	33%
Marlborough House	North	8%
School	South	20%

ALL sites excessive speed

The table below shows the excessive speeder number of vehicles by mph range for all the sites to date.

MPH	Traffic Direction	40 to 44	45 to 49	50 to 54	55 to 60	>60	> 65	> 50 mph total
Broad acres	South	1039	220	42	8	-		**50**
Opposite school	South	819	220	47	4	-		**51**
Marlborough House	North	109	39	9	-	-		**9**
Chapel Lane	North	403	59	5	3	1		**9**
Chapel Lane	South	95	20	1	-	-		**1**
Broad acres	South	928	197	36	7	1	1	**45**
Opposite school	South	476	112	18	2	4		**24**
Opposite school	North	403	93	29	8	3		**40**
Marlborough House	North	233	45	13				**13**
Chapel Lane	North	553	72	12	1	1		**14**
Broad acres	South	1009	272	54	14	1	1	**70**
School	South	624	182	45	8	0	2	**55**
Marlborough House	North	160	45	13	1	0	1	**60**
Chapel Lane	North	706	127	17	5	1	0	**23**
Broad acres	South	2163	522	97	26	6	4	**133**
Marlborough House	North	248	42	14				**14**
School	South	883	243	44	11	2	2	**59**

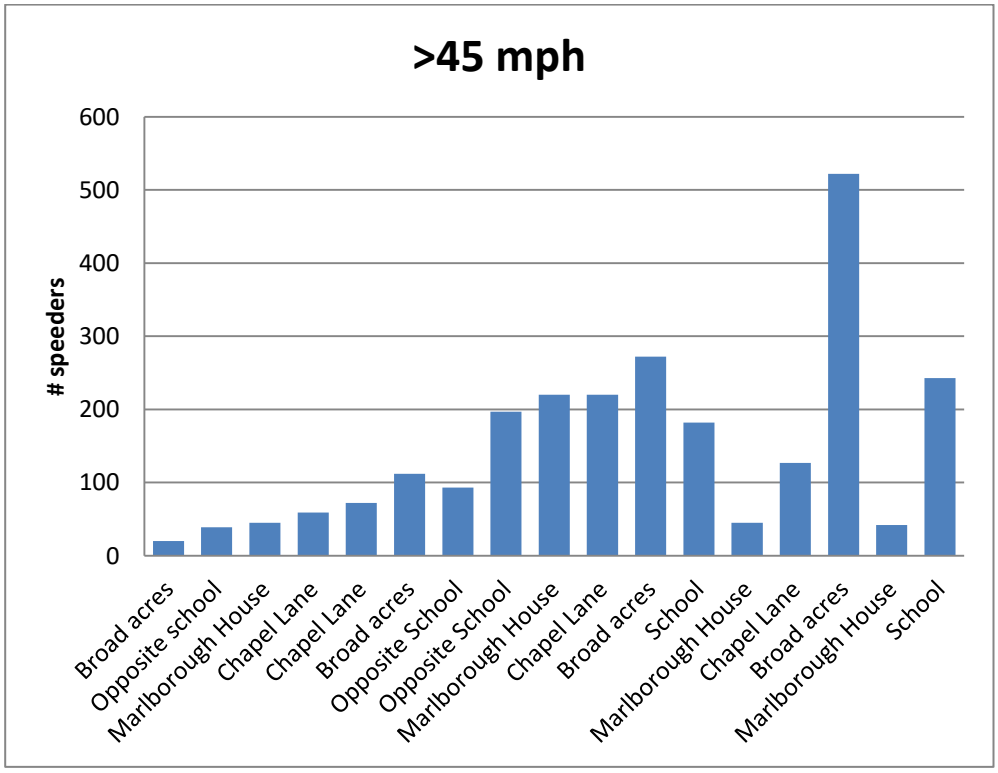

All sites 85%'ile

The 85%'le (the speed that 85% of the traffic is travelling at or below).

